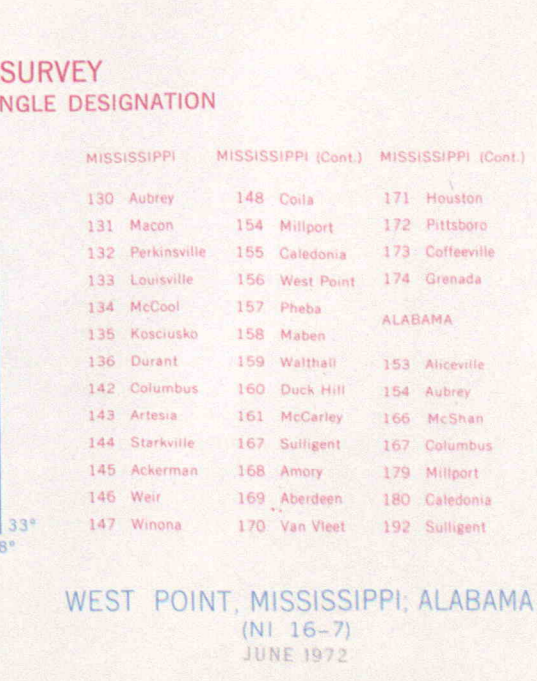
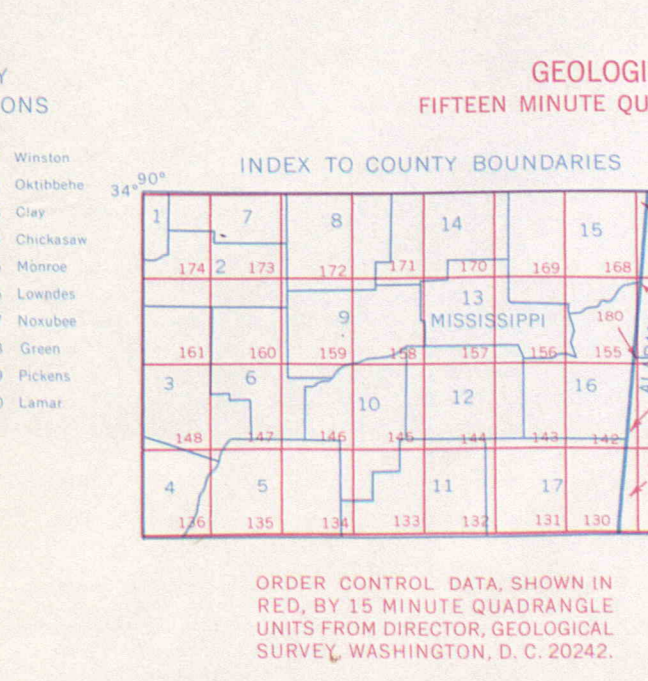
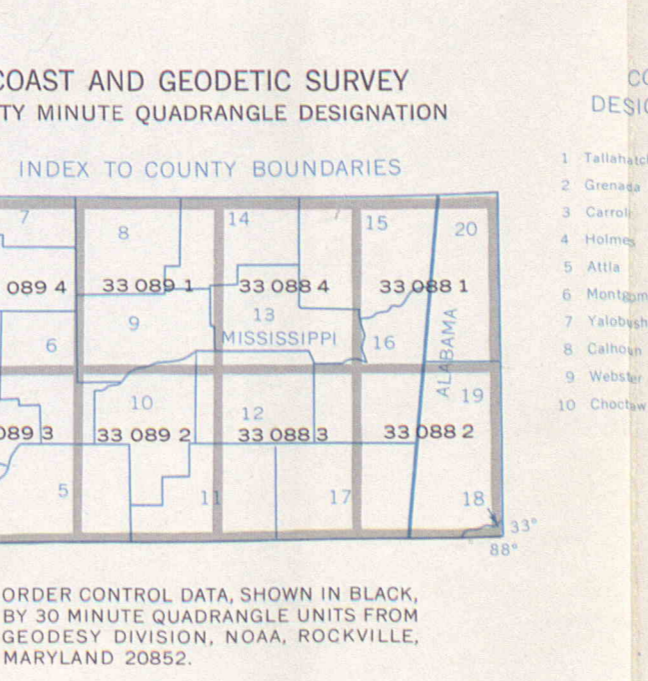
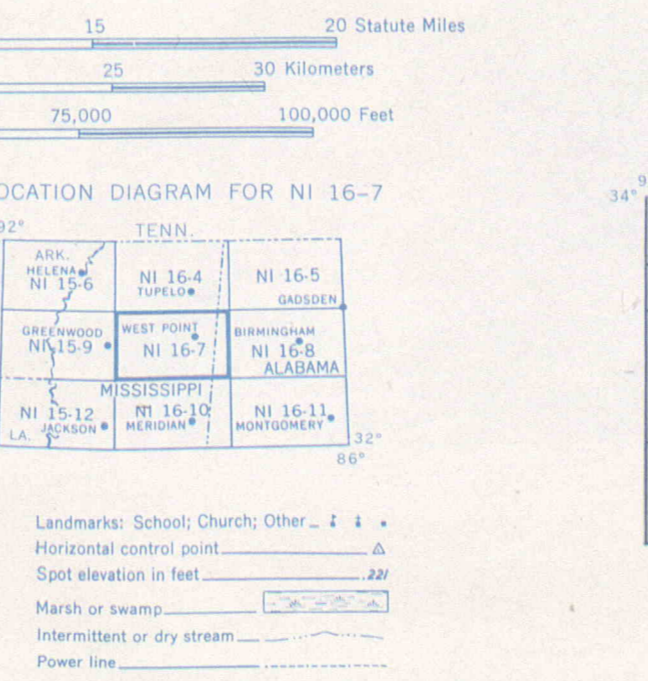
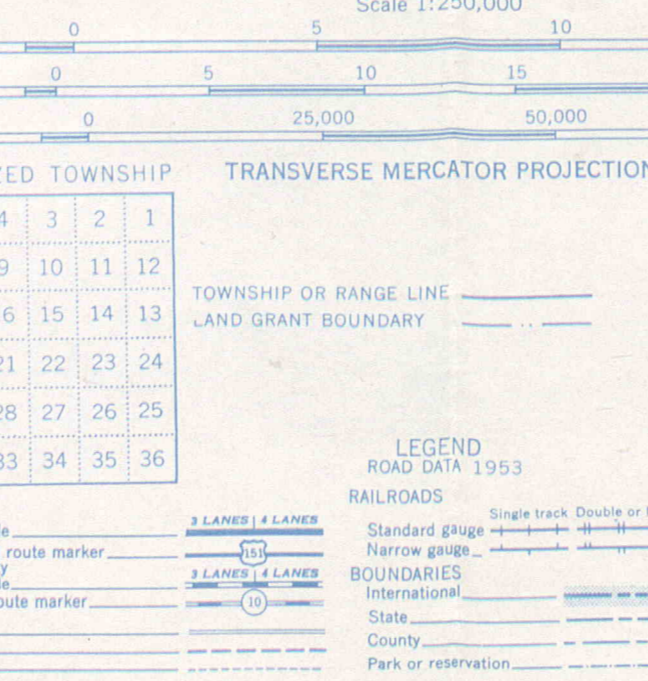
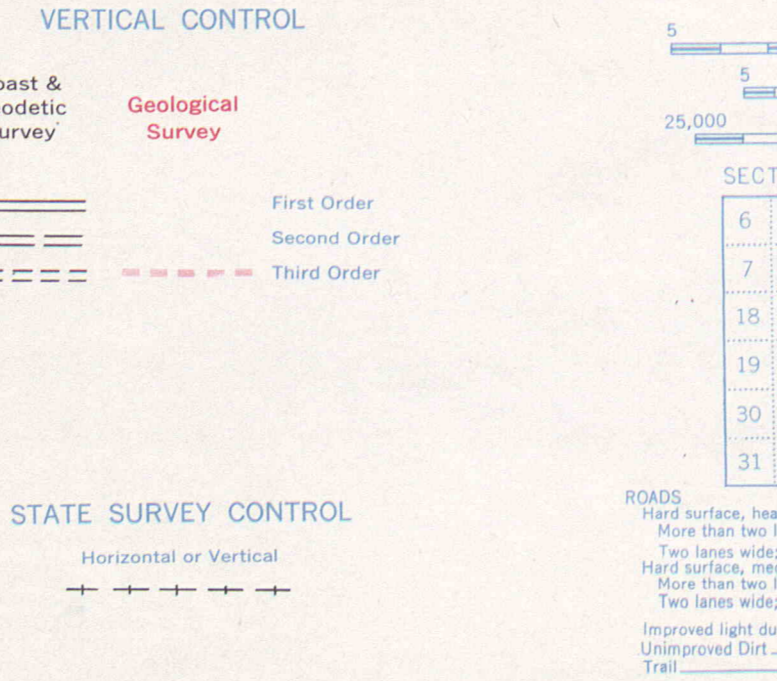
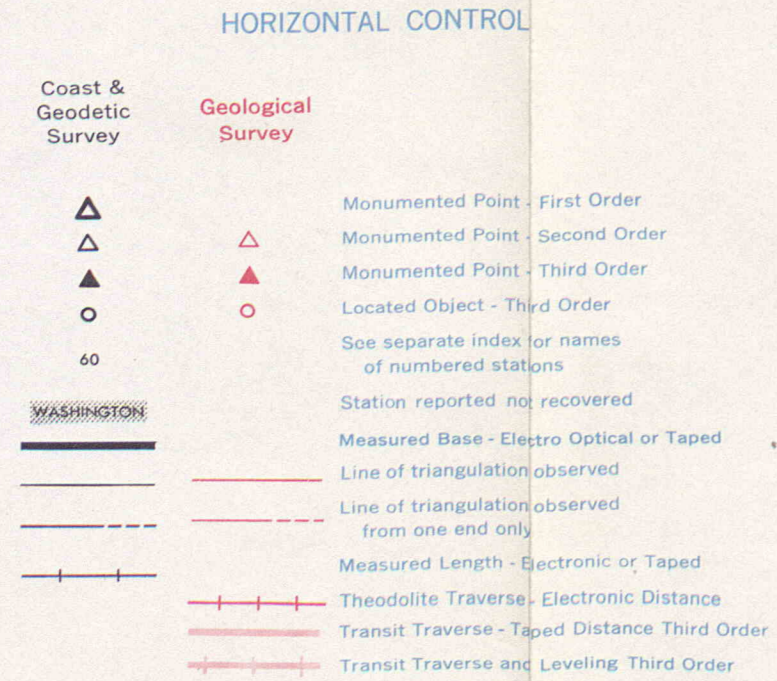
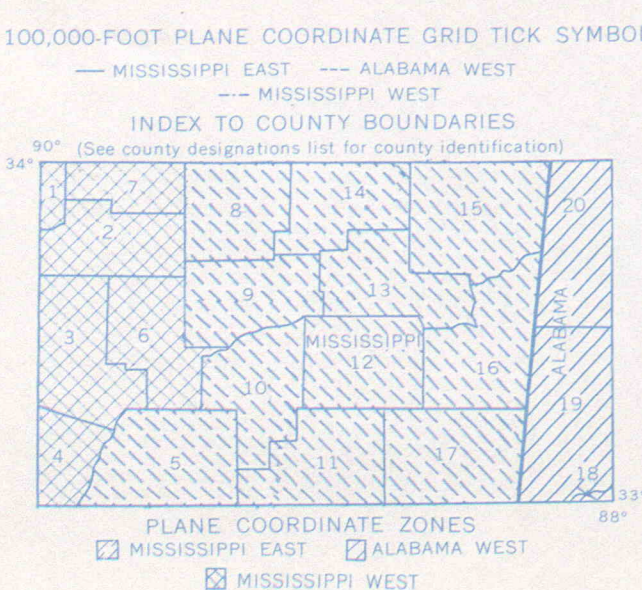


Base prepared by the U. S. Army Topographic Command (AJEE) Washington, D. C. Compiled in 1954 by photogrammetric methods from aerial photographs taken 1952. Control by USGS/USGS and USGS. Photographs field annotated 1953. Revised by the U. S. Geological Survey 1970.



U. S. DEPT. OF COMMERCE
 COAST AND GEODETIC SURVEY
 WASHINGTON, D. C.
 FORM - 6471 (1-63)
 DATE SEPT 1972

INDEX TO NUMBERED HORIZONTAL CONTROL STATIONS

by the
 Coast and Geodetic Survey

PAGE 1
 QUADS 330881-2-3-4 & 330891-2-3-4
 ALA-MISS
 LATITUDE 33°00' TO 34°00'
 LONGITUDE 88°00' TO 90°00'
 DIAGRAM NI 16-7 WEST POINT

KEY NO.	STATION NAME	QUAD. NO.	STATION NO.	KEY NO.	STATION NAME	QUAD. NO.	STATION NO.
1	CALVARY	330881	1009	22	REFORM RADIO STATION KIA 889 MAST	330882	1062
1	CALVARY A STATION	330881	1012	23	REFORM WESTINGHOUSE CORP WATER TANK	330882	1063
1	BENCH MARK U 165	330881	1010	24	STATE	330883	1023
1	E 30 14 USE	330881	1011	24	STARKVILLE SANDIERS COTTON MILL WATER TANK	330883	1035
2	CALVARY B STATION	330881	1013	25	MACON COUNTY COURTHOUSE CUPOLA	330883	1027
2	CALVARY C STATION	330881	1014	26	MACON FED COMP AND WHSE CO WATER TANK	330883	1028
2	RNG COLUMBUS CBM CENTER POLE	330881	1015	26	MACON IMPERIAL COTTON OIL CO WATER TANK	330883	1029
3	COLUMBUS AFB WATER TANK AND BEACON	330881	1029	27	MACON MUNICIPAL WATER TANK	330883	1030
4	COLUMBUS NEW MUNICIPAL WATER TANK	330881	1031	28	STARKVILLE COLLEGE HEATING PLANT CHIMNEY	330883	1032
5	COLUMBUS RADIO STATION WACR MAST	330881	1032	29	STARKVILLE COUNTY COURTHOUSE SPIRE	330883	1033
6	COLUMBUS RADIO STATION WCBI MAST NO 1	330881	1033	29	STARKVILLE MUNICIPAL WATER TANK	330883	1034
6	COLUMBUS RADIO STATION WCBI MAST NO 2	330881	1034	30	ABERDEEN	330884	1001
6	COLUMBUS RADIO STATION WCBI MAST NO 3	330881	1035	30	ABERDEEN MUNICIPAL WATER TANK	330884	1029
6	COLUMBUS RADIO STATION WCBI MAST NO 4	330881	1036	31	TEXAS EASTERN TRANS CORP MICRO-WAVE TOWER	330884	1025
7	MILLPORT	330881	1046	32	ABERDEEN C C DAY CO WATER TANK	330884	1026
7	MILLPORT MUNICIPAL STANDPIPE	330881	1054	33	ABERDEEN COUNTY COURTHOUSE CLOCK TOWER	330884	1027
8	VERNON MUNICIPAL STANDPIPE	338881	1057	34	ABERDEEN MONROE COUNTY COMPRESS CO TANK	330884	1028
9	AIRPORT	339882	1001	35	PRAIRIE TRADES TRAINING INST POWER STACK	330884	1031
9	AIRPORT BEACON COLUMBUS MUNICIPAL AIRPORT	339882	1002	35	PRAIRIE TRADES TRAINING INST WATER TANK	330884	1030
9	COLUMBUS AIRPORT RADIO STA UBS VHF CEN POLE	330882	1003	36	WEST POINT FEDERAL COMPRESS CO TANK	330884	1032
9	COLUMBUS-LOWNDES CO AIRPORT AP STA A	330882	1022	36	WEST POINT KNICKERBOCKER MFG CO INC TANK	330884	1033
9	COLUMBUS-LOWNDES COUNTY AIRPORT ARP	330882	1021	37	WEST POINT RADIO STATION WROB MAST	330884	1034
10	HOPE	330882	1011	38	EUPORA MUNICIPAL WATER TANK	330891	1005
10	TRAVERSE POINT M 2 126 USE	330882	1012	39	MABEN MUNICIPAL WATER TANK	330891	1006
11	MC CRARY	330882	1015	40	MATHISTON SILVER TANK	330891	1007
11	MC CRARY 2	330882	1016	41	LOUISVILLE RADIO STATION WLSM MAST	330892	1014
11	COLUMBUS AMERICAN BOSCH CO WATER TANK	330882	1024	42	LOUISVILLE D L FAIR LUMBER CO TANK	330892	1015
12	COLUMBUS-LOWNDES CO AIRPORT AP STA B	330882	1023	43	LOUISVILLE FIRST BAPTIST CHURCH SPIRE	330892	1016
13	COLUMBUS COMPRESS AND WAREHOUSE CO TANK	330882	1025	44	LOUISVILLE MUNICIPAL WATER TANK	330892	1017
14	COLUMBUS FIRST METHODIST CHURCH SPIRE	330882	1026	45	LOUISVILLE SOUTHERN NAT GAS RAD MAST	330892	1018
14	COLUMBUS MUNICIPAL WATER TANK	330882	1027	46	SCRUGGS	330893	1027
15	COLUMBUS M S C W HEATING PLANT STACK	330882	1028	46	WINONA DELTA ELECTRIC POWER CO RADIO MAST	330893	1049
16	COLUMBUS RADIO STATION WCBI MAST	330882	1029	47	KOSCIUSKO ATTALA BUTANE RAD KKO 227 M AT	330893	1037
17	OLDBURY ELECTRO-CHEMICAL CO WATER TANK	330882	1030	48	KOSCIUSKO COURTHOUSE CLOCK TOWER	330893	1038
18	CARROLLTON MUNICIPAL WATER TANK	330882	1059	48	KOSCIUSKO FIRST PRESBYTERIAN CH BELL TOWER	330893	1039
19	ALICEVILLE	330882	1032	48	KOSCIUSKO MUNICIPAL TANK	330893	1040
19	ALICEVILLE MUNICIPAL STANDPIPE	330882	1057	49	KOSCIUSKO NATCHEZ TRACE PARKWAY TANK	330893	1041
19	ALICEVILLE MUNICIPAL WATER TANK	330882	1056	50	KOSCIUSKO PET MILK CO CHIMNEY	330893	1042
20	ALICEVILLE ALABAMA MILLS INC WATER TANK	330882	1055	51	KOSCIUSKO RADIO STATION WKDZ MAST	330893	1043
21	REFORM MUNICIPAL WATER TANK	330882	1061	52	KOSCIUSKO SUPERIOR COACH CORP T AK	330893	1044

U. S. DEPT. OF COMMERCE
 COAST AND GEODETIC SURVEY
 WASHINGTON, D. C.
 FORM - 6471 (1-63)
 DATE SEPT 1972

INDEX TO NUMBERED HORIZONTAL CONTROL STATIONS

by the
 Coast and Geodetic Survey

PAGE 2
 QUADS 330881-2-3-4 & 330891-2-3-4
 ALA-MISS
 LATITUDE 33°00' TO 34°00'
 LONGITUDE 88°00' TO 90°00'
 DIAGRAM NI 16-7 WEST POINT

KEY NO.	STATION NAME	QUAD. NO.	STATION NO.
53	VAIDEN MUNICIPAL TANK	330893	1045
54	WINONA COTTON MILL TANK	330893	1047
55	WINONA COURTHOUSE CUPOLA	330893	1048
55	WINONA METHODIST EPISCOPAL CHURCH TOWER	330893	1050
56	WINONA RADIO STATION WONA MAST	330893	1051
57	GRENADA	330894	1014
57	GRENADA ALL SAINTS EPISCOPAL CHURCH SPIRE	330894	1042
57	GRENADA FIRST PRESBYTERIAN CHURCH SPIRE	330894	1044
57	GRENADA RADIO STATION WNAG MAST	330894	1050
58	KEATON	330894	1020
58	KEATON 2	330894	1021
58	KEATON RESET USE	330894	1022
58	BM R-17-22 USE	330894	1023
59	LANE	330894	1024
59	BM Q-17-48 USE	330894	1025
59	ROSEBLOOM LOOKOUT TOWER	330894	1054
60	NUNLEY	330894	1029
60	NUNLEY AZIMUTH MARK	330894	1030
60	MM 22 USGS	330894	1031
61	SOUTH	330894	1035
61	BM Q-17-42 USE	330894	1036
61	BM Q-17-43 USE	330894	1037
62	CARROLLTON MUNICIPAL STANDPIPE	330894	1040
63	DUCK HILL MUNICIPAL WATER TANK	330894	1041
64	GRENADA FEDERAL COMPRESS CO TANK	330894	1043
65	GRENADA MCQUAY INC TANK	330894	1045
66	GRENADA KOPPERS CO INC STACK	330894	1047
66	GRENADA KOPPERS CO INC TANK	330894	1046
67	GRENADA MISS POWER AND LIGHT CO CHIMNEY	330894	1048
68	GRENADA VIDEO INC TV MAST	330894	1051
69	NORTH CARROLLTON MUNICIPAL WATER TANK	330894	1053

KEY NO.	STATION NAME	QUAD. NO.	STATION NO.
---------	--------------	-----------	-------------